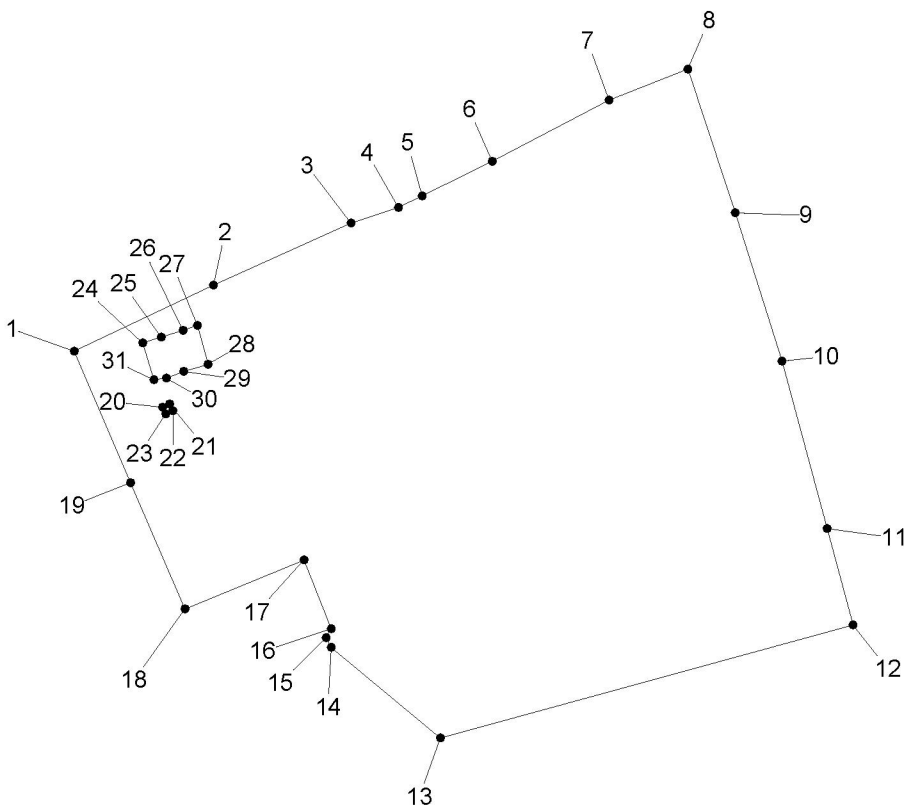


1 Этап

Участок №:377:3У1

Каталог координат участка №:377:3У1



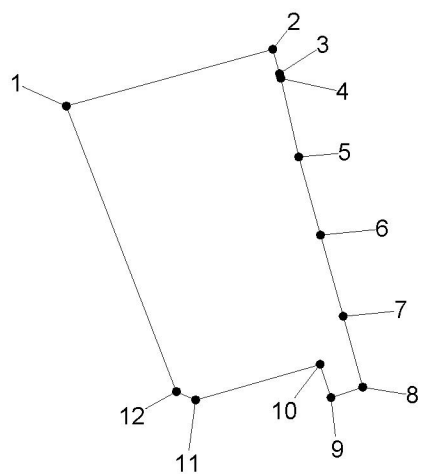
N	X	Y	D
1	375 206.1	1 547 764.46	20.37
2	375 214.82	1 547 782.87	19.99
3	375 223.03	1 547 801.1	6.58
4	375 225.11	1 547 807.34	3.52
5	375 226.66	1 547 810.5	10.35
6	375 231.24	1 547 819.78	17.44
7	375 239.31	1 547 835.24	11.20
8	375 243.43	1 547 845.66	20.03
9	375 224.4	1 547 851.91	20.59
10	375 204.77	1 547 858.12	22.92
11	375 182.64	1 547 864.09	13.20
12	375 169.9	1 547 867.53	56.64
13	375 154.92	1 547 812.91	18.77
14	375 166.93	1 547 798.48	1.45
15	375 168.2	1 547 797.79	1.36
16	375 169.39	1 547 798.45	9.76
17	375 178.46	1 547 794.85	17.04
18	375 172.01	1 547 779.08	18.17
19	375 188.71	1 547 771.91	18.92
1	375 206.1	1 547 764.46	0.00
20	375 198.7	1 547 776.14	1.01
21	375 199.12	1 547 777.06	1.01
22	375 198.21	1 547 777.49	1.01
23	375 197.79	1 547 776.57	1.01
20	375 198.7	1 547 776.14	0.00
24	375 207.19	1 547 773.53	2.55
25	375 207.96	1 547 775.96	3.03
26	375 208.87	1 547 778.85	1.99
27	375 209.47	1 547 780.75	5.28
28	375 204.38	1 547 782.17	3.37
29	375 203.44	1 547 778.93	2.46
30	375 202.55	1 547 776.64	1.65
31	375 202.33	1 547 775	5.08
24	375 207.19	1 547 773.53	0.00

M 1:1000

Участок №:377:3У2

Каталог координат участка №:377:3У2

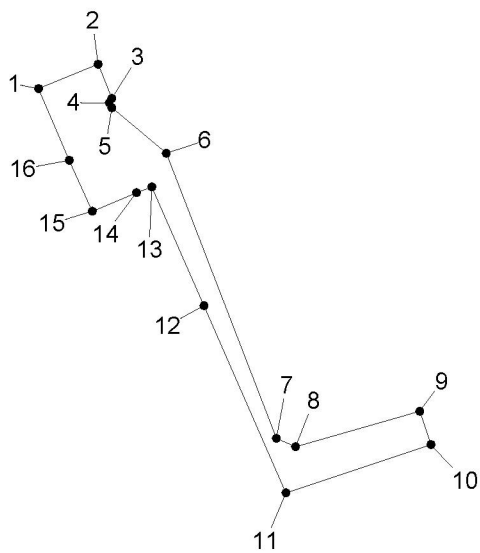
N	X	Y	D
1	375 154.92	1 547 812.91	56.64
2	375 169.9	1 547 867.53	6.68
3	375 163.45	1 547 869.28	1.24
4	375 162.25	1 547 869.61	21.33
5	375 141.46	1 547 874.38	21.50
6	375 120.75	1 547 880.14	22.27
7	375 099.31	1 547 886.16	19.44
8	375 080.56	1 547 891.31	8.80
9	375 077.78	1 547 882.96	9.30
10	375 086.6	1 547 880.02	34.21
11	375 077.18	1 547 847.13	5.53
12	375 079.41	1 547 842.07	80.94
1	375 154.92	1 547 812.91	0.00



Участок №:377:3У3

Каталог координат участка №:377:3У3

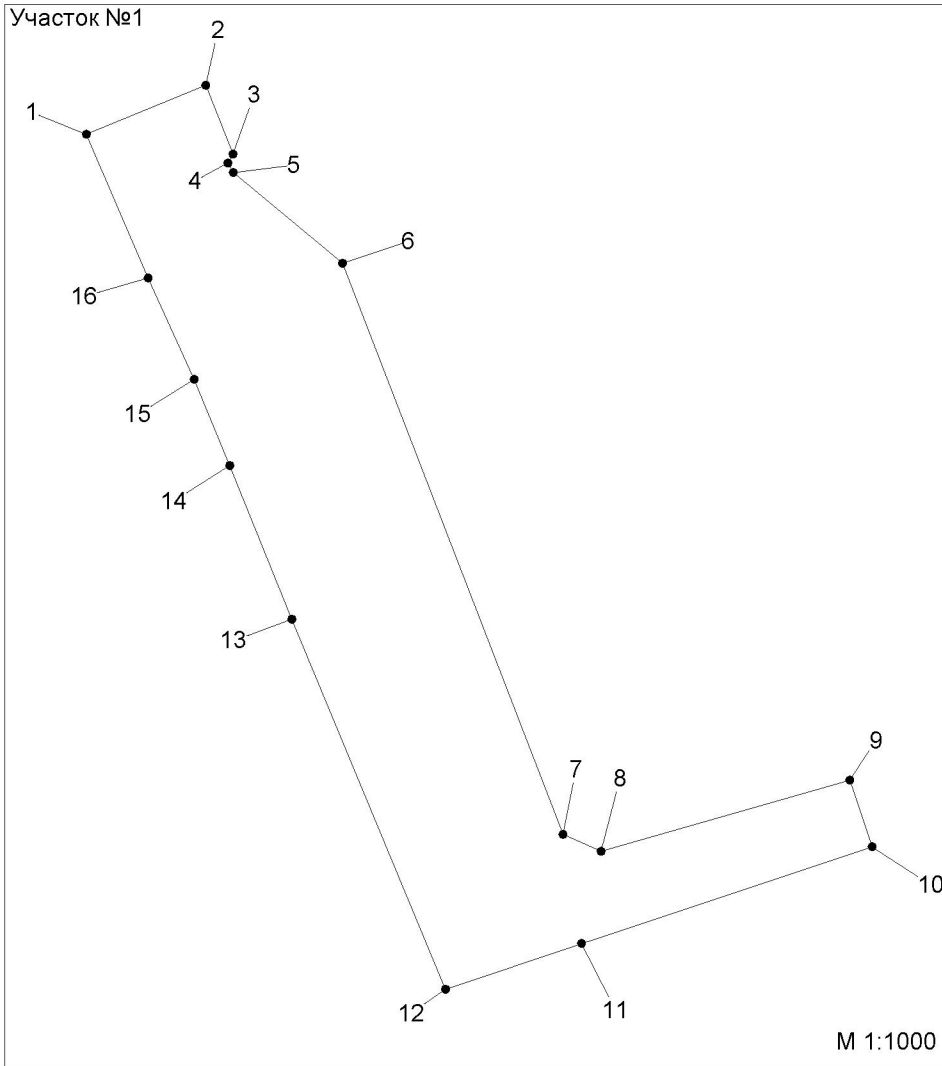
N	X	Y	D
1	375 172.01	1 547 779.08	17.04
2	375 178.46	1 547 794.85	9.76
3	375 169.39	1 547 798.45	1.36
4	375 168.2	1 547 797.79	1.45
5	375 166.93	1 547 798.48	18.77
6	375 154.92	1 547 812.91	80.94
7	375 079.41	1 547 842.07	5.53
8	375 077.18	1 547 847.13	34.21
9	375 086.6	1 547 880.02	9.30
10	375 077.78	1 547 882.96	40.48
11	375 064.99	1 547 844.55	54.07
12	375 114.53	1 547 822.88	34.39
13	375 146.04	1 547 809.1	4.39
14	375 144.48	1 547 805	12.67
15	375 139.59	1 547 793.31	14.73
16	375 153.01	1 547 787.24	20.68
1	375 172.01	1 547 779.08	0.00



M 1:2000

2 этап

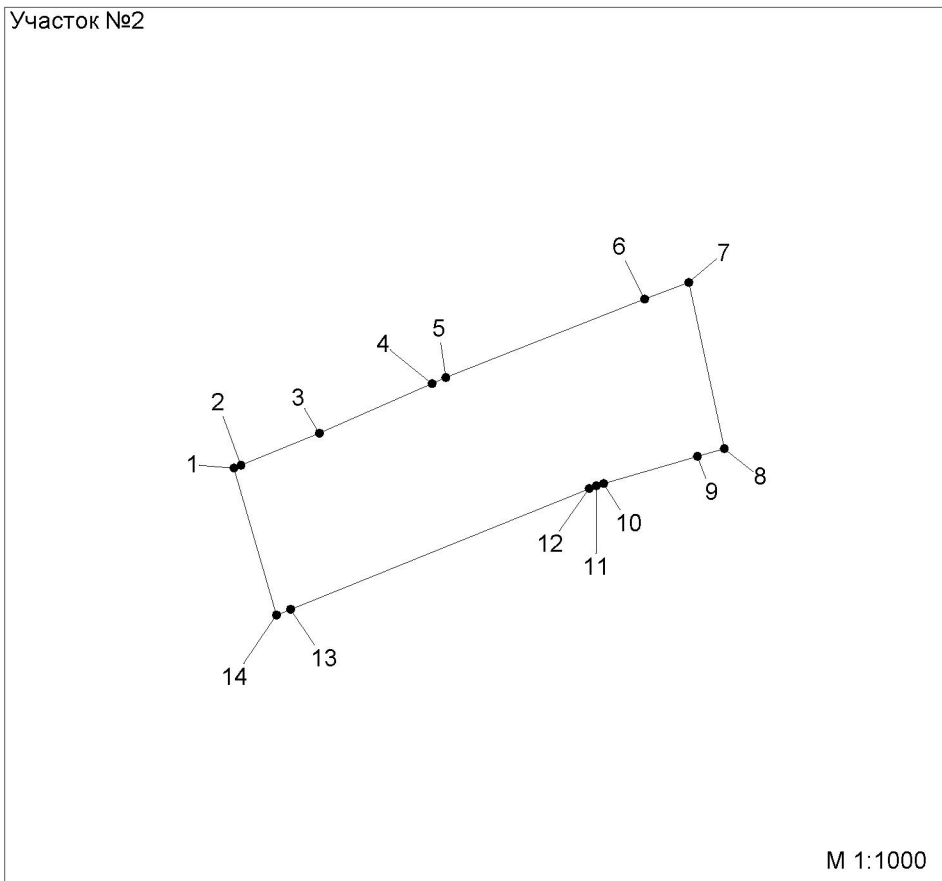
Участок №1



Каталог координат участка №1

N	X	Y	D
1	375 172.01	1 547 779.08	17.04
2	375 178.46	1 547 794.85	9.76
3	375 169.39	1 547 798.45	1.36
4	375 168.2	1 547 797.79	1.45
5	375 166.93	1 547 798.48	18.77
6	375 154.92	1 547 812.91	80.94
7	375 079.41	1 547 842.07	5.53
8	375 077.18	1 547 847.13	34.21
9	375 086.6	1 547 880.02	9.30
10	375 077.78	1 547 882.96	40.48
11	375 064.99	1 547 844.55	18.99
12	375 058.96	1 547 826.54	52.98
13	375 107.89	1 547 806.23	21.90
14	375 128.2	1 547 798.04	12.33
15	375 139.59	1 547 793.31	14.73
16	375 153.01	1 547 787.24	20.68
1	375 172.01	1 547 779.08	0.00

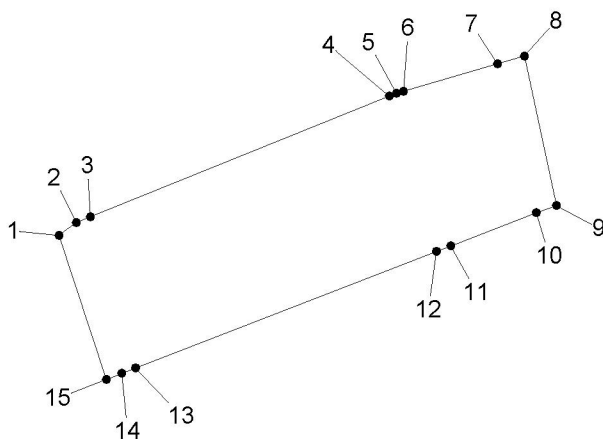
Участок №2



Каталог координат участка №2

N	X	Y	D
1	375 264.56	1 547 842.33	1.00
2	375 264.94	1 547 843.26	11.20
3	375 269.17	1 547 853.63	16.29
4	375 275.75	1 547 868.53	2.01
5	375 276.53	1 547 870.38	28.24
6	375 286.92	1 547 896.64	6.26
7	375 289.11	1 547 902.5	22.48
8	375 267.13	1 547 907.22	3.70
9	375 266.14	1 547 903.65	12.94
10	375 262.51	1 547 891.23	1.00
11	375 262.23	1 547 890.27	1.00
12	375 261.86	1 547 889.34	42.63
13	375 245.88	1 547 849.82	2.01
14	375 245.13	1 547 847.96	20.23
1	375 264.56	1 547 842.33	0.00

Участок №3

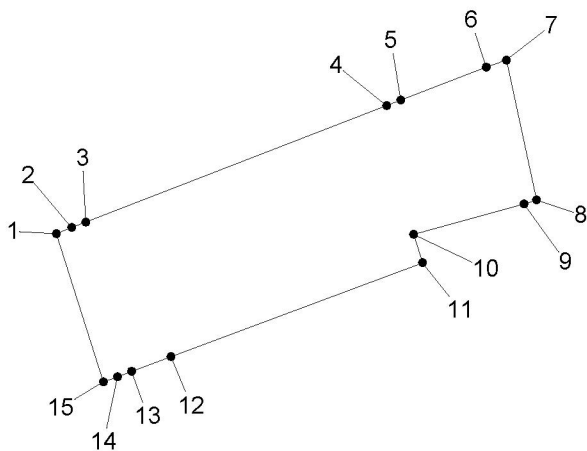


M 1:1000

Каталог координат участка №3

N	X	Y	D
1	375 243.43	1 547 845.66	2.86
2	375 245.13	1 547 847.96	2.01
3	375 245.88	1 547 849.82	42.63
4	375 261.86	1 547 889.34	1.00
5	375 262.23	1 547 890.27	1.00
6	375 262.51	1 547 891.23	12.94
7	375 266.14	1 547 903.65	3.70
8	375 267.13	1 547 907.22	20.22
9	375 247.36	1 547 911.46	2.83
10	375 246.43	1 547 908.79	12.14
11	375 242.04	1 547 897.47	2.00
12	375 241.32	1 547 895.6	42.68
13	375 225.9	1 547 855.8	1.99
14	375 225.19	1 547 853.94	2.18
15	375 224.4	1 547 851.91	20.03
1	375 243.43	1 547 845.66	0.00

Участок №4

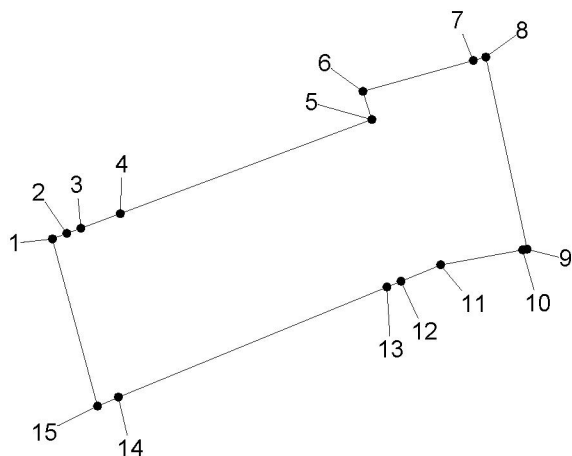


M 1:1000

Каталог координат участка №4

N	X	Y	D
1	375 224.4	1 547 851.91	2.18
2	375 225.19	1 547 853.94	1.99
3	375 225.9	1 547 855.8	42.68
4	375 241.32	1 547 895.6	2.00
5	375 242.04	1 547 897.47	12.14
6	375 246.43	1 547 908.79	2.83
7	375 247.36	1 547 911.46	18.95
8	375 228.83	1 547 915.43	1.72
9	375 228.35	1 547 913.78	15.15
10	375 224.29	1 547 899.18	3.93
11	375 220.54	1 547 900.35	35.53
12	375 208.11	1 547 867.07	5.55
13	375 206.17	1 547 861.87	2.01
14	375 205.47	1 547 859.99	2.00
15	375 204.77	1 547 858.12	20.59
1	375 224.4	1 547 851.91	0.00

Участок №5

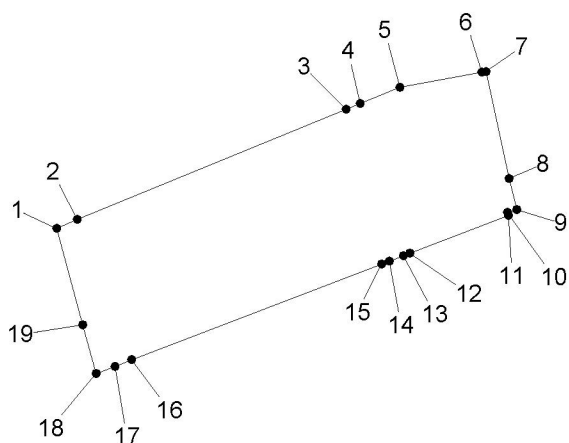


Каталог координат участка №5

N	X	Y	D
1	375 204.77	1 547 858.12	2.00
2	375 205.47	1 547 859.99	2.01
3	375 206.17	1 547 861.87	5.55
4	375 208.11	1 547 867.07	35.53
5	375 220.54	1 547 900.35	3.93
6	375 224.29	1 547 899.18	15.15
7	375 228.35	1 547 913.78	1.72
8	375 228.83	1 547 915.43	25.99
9	375 203.42	1 547 920.88	0.58
10	375 203.32	1 547 920.31	11.02
11	375 201.33	1 547 909.47	5.67
12	375 199.18	1 547 904.22	2.00
13	375 198.42	1 547 902.37	38.42
14	375 183.85	1 547 866.82	2.99
15	375 182.64	1 547 864.09	22.92
1	375 204.77	1 547 858.12	0.00

M 1:1000

Участок №6

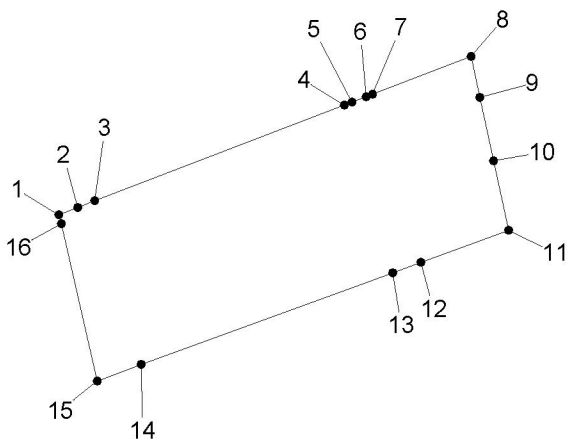


Каталог координат участка №6

N	X	Y	D
1	375 182.64	1 547 864.09	2.99
2	375 183.85	1 547 866.82	38.42
3	375 198.42	1 547 902.37	2.00
4	375 199.18	1 547 904.22	5.67
5	375 201.33	1 547 909.47	11.02
6	375 203.32	1 547 920.31	0.58
7	375 203.42	1 547 920.88	14.48
8	375 189.26	1 547 923.92	4.23
9	375 185.15	1 547 924.94	1.27
10	375 184.78	1 547 923.72	0.40
11	375 184.39	1 547 923.82	13.97
12	375 179.39	1 547 910.78	0.90
13	375 179.07	1 547 909.94	2.00
14	375 178.35	1 547 908.07	1.08
15	375 177.96	1 547 907.06	35.40
16	375 165.28	1 547 874.01	2.39
17	375 164.42	1 547 871.78	2.68
18	375 163.45	1 547 869.28	6.68
19	375 169.9	1 547 867.53	13.20
1	375 182.64	1 547 864.09	0.00

M 1:1000

Участок №7

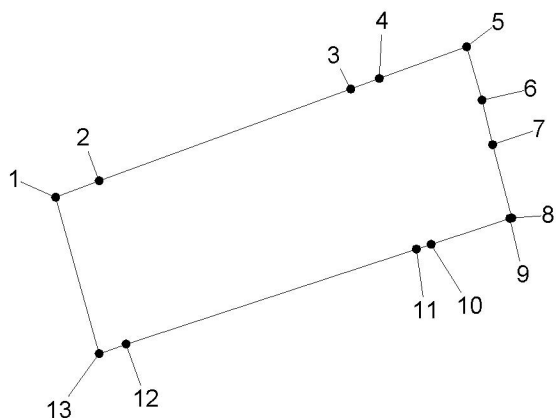


M 1:1000

Каталог координат участка №7

N	X	Y	D
1	375 163.45	1 547 869.28	2.68
2	375 164.42	1 547 871.78	2.39
3	375 165.28	1 547 874.01	35.40
4	375 177.96	1 547 907.06	1.08
5	375 178.35	1 547 908.07	2.00
6	375 179.07	1 547 909.94	0.90
7	375 179.39	1 547 910.78	13.97
8	375 184.39	1 547 923.82	5.54
9	375 178.97	1 547 924.98	8.59
10	375 170.57	1 547 926.79	9.39
11	375 161.39	1 547 928.77	12.32
12	375 157.17	1 547 917.19	4.01
13	375 155.79	1 547 913.43	35.43
14	375 143.64	1 547 880.15	6.17
15	375 141.46	1 547 874.38	21.33
16	375 162.25	1 547 869.61	1.24
1	375 163.45	1 547 869.28	0.00

Участок №8

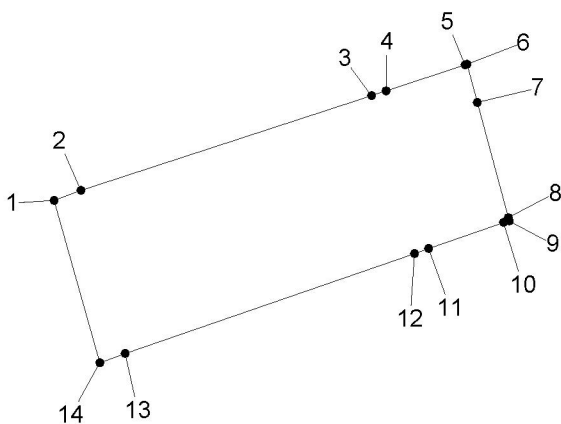


M 1:1000

Каталог координат участка №8

N	X	Y	D
1	375 141.46	1 547 874.38	6.17
2	375 143.64	1 547 880.15	35.43
3	375 155.79	1 547 913.43	4.01
4	375 157.17	1 547 917.19	12.32
5	375 161.39	1 547 928.77	7.37
6	375 154.3	1 547 930.79	6.05
7	375 148.41	1 547 932.17	10.02
8	375 138.73	1 547 934.74	0.26
9	375 138.67	1 547 934.49	11.00
10	375 135.25	1 547 924.04	2.01
11	375 134.62	1 547 922.13	40.44
12	375 122.05	1 547 883.69	3.78
13	375 120.75	1 547 880.14	21.50
1	375 141.46	1 547 874.38	0.00

Участок №9

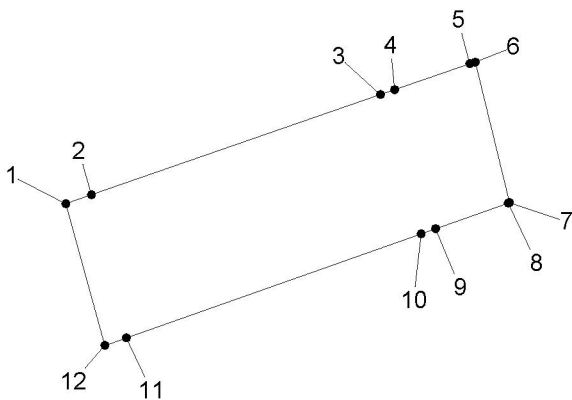


Каталог координат участка №9

N	X	Y	D
1	375 120.75	1 547 880.14	3.78
2	375 122.05	1 547 883.69	40.44
3	375 134.62	1 547 922.13	2.01
4	375 135.25	1 547 924.04	11.00
5	375 138.67	1 547 934.49	0.26
6	375 138.73	1 547 934.74	5.18
7	375 133.72	1 547 936.07	15.82
8	375 118.45	1 547 940.2	0.42
9	375 118.04	1 547 940.3	0.75
10	375 117.83	1 547 939.58	10.51
11	375 114.39	1 547 929.65	1.99
12	375 113.74	1 547 927.77	40.46
13	375 100.51	1 547 889.53	3.58
14	375 099.31	1 547 886.16	22.27
1	375 120.75	1 547 880.14	0.00

M 1:1000

Участок №10



Каталог координат участка №10

N	X	Y	D
1	375 099.31	1 547 886.16	3.58
2	375 100.51	1 547 889.53	40.46
3	375 113.74	1 547 927.77	1.99
4	375 114.39	1 547 929.65	10.51
5	375 117.83	1 547 939.58	0.75
6	375 118.04	1 547 940.3	19.13
7	375 099.46	1 547 944.84	0.17
8	375 099.4	1 547 944.68	10.20
9	375 096	1 547 935.06	2.00
10	375 095.34	1 547 933.17	41.37
11	375 081.57	1 547 894.16	3.02
12	375 080.56	1 547 891.31	19.44
1	375 099.31	1 547 886.16	0.00

M 1:1000